

ROWLIDGE FAMILY ALLOTMENTS: Schematic representation of Rowledge Family allotments in area 3 miles east and 1/2 mile north of Greenfield, Oklahoma, and relation to certain white neighbors.




INTERPRETATION:

AW:W80 = Arnold Woolworth's west 80.
Arnold an orphan adopted by Jess' father. This tract exchanged for Henry Rowledge's west 80, date not known.

AW:E80 = Arnold Woolworth's east 80.
Sold early.

JFaR:160 = Jess's father's relatives probably had these allotments. An old aunt and her children.

LOOKABAUGH RANCH

AW:W80		AW:E80		JFa: 160	
JFaR:160		JFaR: 160			
JG: 160	JL: 160	JR:W80 Farm Lease	JR:E80 Pasture	JFa:W80 Pasture	JFa:E80 Hay
	BIM 	HR:W80	HR:E80 	JMo:160 	

JG:160 = Joe Geisland's 160 (homestead claim). A white neighbor.

JL:160 = Jim Lookabaugh's 160 (homestead claim probably). A white neighbor.

JR:W80 = Jess Rowledge's west 80 of his allotment. Farm land. Leased to white man. Sold to John Dillon, Geary banker, for \$2700 in 1917.

JR:E80 = Jess Rowledge's east 80 of his allotment. Alkali. Pasture land. Leased by Joe Geisland for pasture during 1890's and early 1900's. Sold to Mr. Brannon for \$2200 in 1916.

JFa:W80 = Jess's father's west 80 of his allotment. Pasture. Leased to Joe Geisland for pasture during 1890's and early 1900's. Inherited by Jess and Henry Rowledge in 1904. Sold by them for \$2000 in 1916.

JFa:E80 = Jess's father's east 80 of his allotment. Riber bottom. Hay land. Hay from native grass provided Jess's father with cash income. Inherited by Jess and Henry in 1904. Sold by them for \$3600 in 1916.