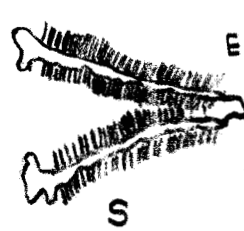
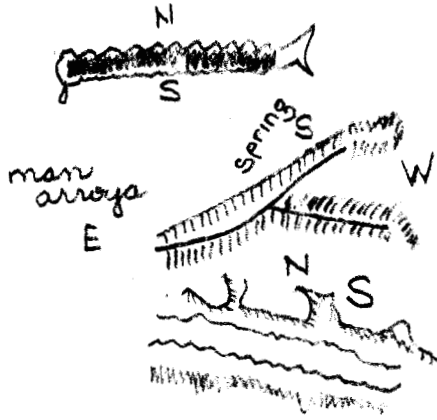



continued

road road good river barren and sandy with coarse grass left cimarron and crossed over high bluffs up on divide between cimarron and crooked ck. road good and hard over rolling prairie. Across rolling prairie to crooked ck. and into camp on its bank. bluffs of crooked creek on both sides high and rough camp on bank of crooked creek no wood grass good and plenty water good heavy thunderstorm and rain during the night.

Date	Direction	Hour	Weather	Minutes Traveled	Distance	Route
Sept 18	S.W.	7 a.m.	Sunny and warm	80	6	
"	S.W.	8.40 a.m.		105	7½	
"	S by W	10.40 a.m.		100	6	
"	S	12.10 p.m.		55	3	
"	S	2.10 p.m.		50	2½	
Sept 19th	S	6.40 a.m.	Sunny	75	6	
"	S	8.45 a.m.		15	1	
"	S by E	9.25 a.m.		85	5½	
"	S	11.40 a.m.		85	5½	
"	S	2.30 p.m.		35	2	
Sep 20th		4--a.m.	Cold	60	4	
"	S	5.40 a.m.		10	½	
"	N	8.20 a.m.		40	2½	
"	E	9.25 a.m.		30	2	
"	N by E	10.00 a.m.		45	3	
"	N	11.15 a.m.	70	4		