


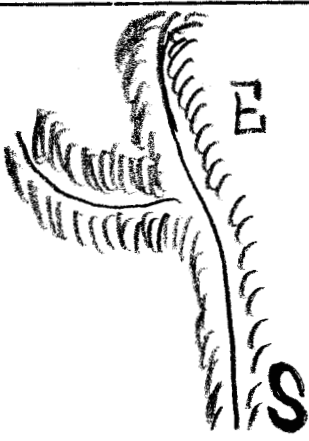


continued

cross ravine sugarloaf hill to left went down a shallow valley and along it to crooked ck. and followed road north at point where creek bends to the west wagons mired in crossing an overflooded place. followed road along the creek and went into camp at grove of timber 1.45. P.M. The heavy rains which had poured down the entire march ceased after reaching camp but it remained drizzily and misty during the remainder of day and night. Grass in camp fair found some large dry logs on the bank of the creek which were dragged to camp.

Date	Direction	Hour	Weather	Minutes Travelled	Distance	Route
Sept. 14th	E	6.53a.m.	clear and sunny Hot and calm very warm	60	3	
" "	E	8.03a.m.		32	2	
" "	E	8.45a.m.		15	1	
" "	NE by E	9.00a.m.		85	6	
" "	E by N	10.50a.m.		30	2½	
" "	N.E.	12.20p.m.		25	1½	
" "	E.N.E.	1.00p.m.		75	4	
" "	3 (?)	3.15p.m.		45	2	
Sept. 11th	N.W.	6:45 A.M.	strong winds Clear and sunny	65	4	
" "	N.W.	8:00 A.M.		15	1	
" "	N.W.	8:40 A.M.		80	3	
" "	N.W.	10:15 A.M.		45	3	
" "	N.W.	11:40 A.M.		150	8	
Sept. 12	N.	6:20 A.M.	Heavy rain strong N.E. winds	115	8	
	N.W.	8:15 A.M.		135	8 2/3	
	N	11:30 A.M.		135	9	