

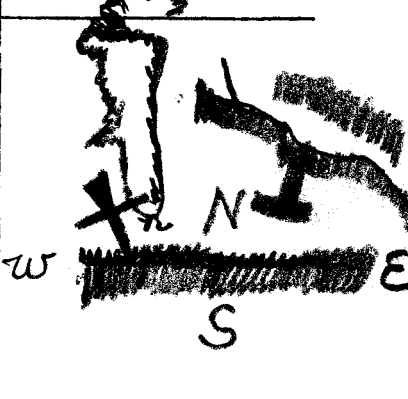


had been cut and one hindquarter of each taken. The oxen were of light brown color and branded on the left hone C.W.B. a broken wagon bow was found near the oxen broken with a bullet hole through it and stained with blood. A wagon train coming from the W. bank of the river led up to the place down and along river. Bluffs getting higher and more broken. From ravine to river 3 miles out the bluffs run along to river left bank of creek pick road through deep and rough bluffs river valley narrow No wood. Across rolling divide towards Cimarron. Crossing creek marched down it crossed small running stream stump arroyo 1/4 m. below crossing. Shortly afterwards Crooked Ok. turns E.S.E. continues new direction several large wide dry sand runs come from bluffs below bend good grass in valley of creek. Camped on bank of Cimarron Grass fair, no good water alkali hardly fit to drink.

117

Route						
Date	Hour	Weather	minutes travelled	Distance	Direction	
Sept. 7	8 A.M.		8.10.	4	NW by W	
	8:20 A.M.		30	2	N.W.	
	8:30 A.M.		25	1 1/2	N.W.	
	10:00 A.M.		120	7 1/2	N.W.	
Sept. 8	1:30 A.M.		15	1		
Sept. 9	6:30 A.M.		15	1	S.	
"	7:30 A.M.		70	4	S.	
	9:10 A.M.		10	1 1/2	W	
	10:30 A.M.		90	6	E.S.E.	
	12:30 P.M.		45	3	S.E.	
	1:40 P.M.		65	4	S	
	3:00 P.M.		15	1	S.E.	